

Dunkettle Interchange Upgrade Project

More Information at www.Dunkettle.ie

Dunkettle Progress Update *16th March 2022*

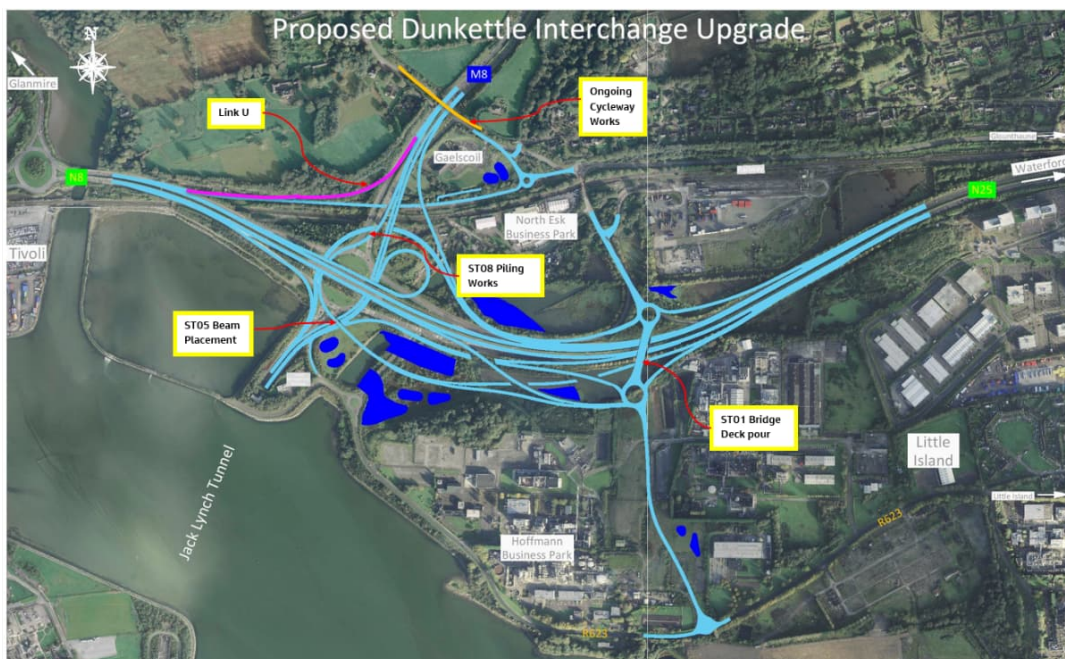


Twitter



Website

We are sending this weeks newsletter today as it is the last working day ahead of the Bank Holiday weekend with works resuming on site at the normal starting time next Monday morning.



The bridge beams were successfully placed at Structure St05 as planned under night time working last night Tuesday 15th March 2022 – see photograph below.



Installation of the beams at Structure St05 at night time alongside the Dunkettle Interchange Roundabout.

Piling works for the new Structure St08 for northbound traffic are getting underway today - see photograph below.



Structure St08 piling works commencing alongside the M8 northbound.

The last remaining section of the bridge deck for Structure St01 alongside the N25 westbound was poured this week. This bridge will

be opened to site construction traffic in the coming weeks – see photograph below.



Completion of the Structure St01 bridge deck this week.

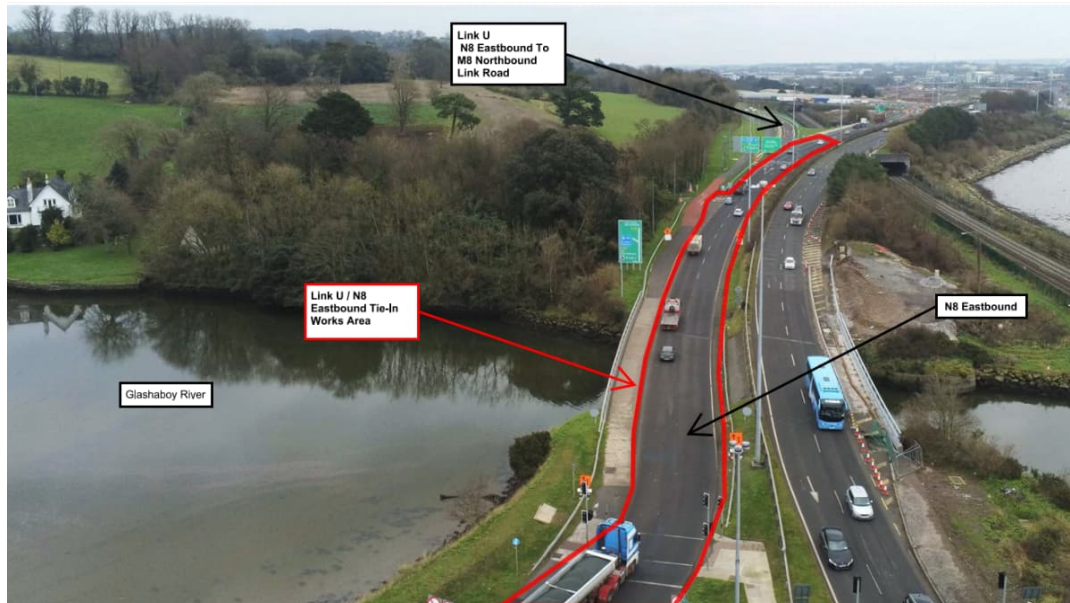
Works on the cycleway on the L2998 between Burys Bridge and Dunkettle are progressing well and are on track for the due completion date of May 2022 – see photograph below.



Works ongoing for the new cycleway on the L2998.

From Monday 21st March 2022 there will be a significant focus on works in the area of the Link U tie-in to the N8 eastbound – area highlighted on the aerial photo below. This will involve a combination of night time and weekend working along with day time lane closures on

the N8 eastbound – details to follow in next weeks update. At the end of this process, we still hope to open Link U to traffic before the middle of April 2022.



Pavement tie in works area for the Link U tie in with the N8 eastbound.

In overall terms the works remain on track for completion by the due date of February 2024.

See video below indicating the ongoing works on the new cycleway route between Bury's Bridge and Dunkettle:



Dunkettle Live Traffic App



Click on the icon above to see the benefits of the Dunkettle Live App.

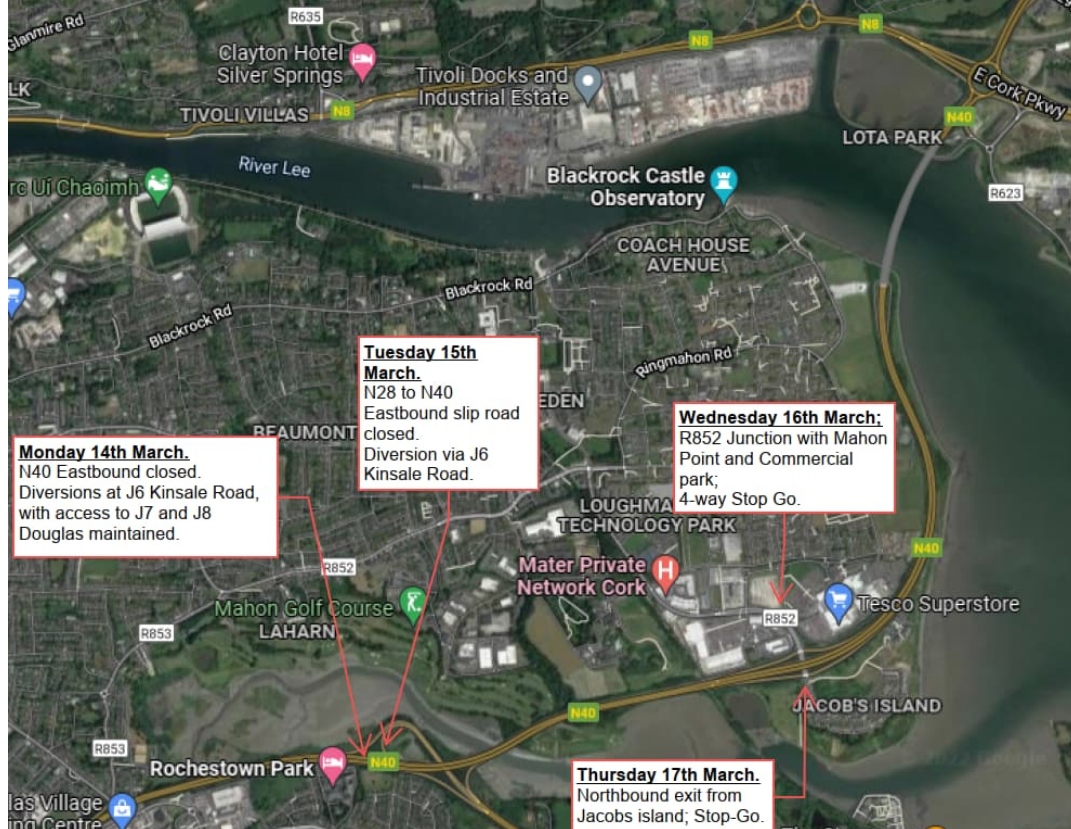


Dunkettle Live App: Download from [Apple App store](#) or from [Google Play store](#)

N40 Intelligent Transport Systems

Installation of gantry mounted Variable Message Signs and other infrastructure to display traffic information such as journey times.

Commissioning of the new Over-Height detection units has moved on to the approach roads to the N40, requiring a series of one-night closures at various locations. The image below summarises the planned locations and dates of this week's night-time closures and Stop-Go traffic management.



Locations and Dates of Night Time closures for ITS commissioning, 14th - 17th March

As always, if there are any queries or comments in relation to these works, please contact us at:

Phone: 1800 810077 (at any time),

Email: roadconstruction@ccc-site.com.



Further information on the Dunkettle Scheme can be accessed www.dunkettle.ie.

Real time traffic information can be accessed via www.dunkettletraffic.ie or on the Dunkettle Live App ([Apple App store](#) and [Google Play store](#)).

New subscribers to the newsletter can register: www.dunkettle.ie/newslettersignup

Your email address is on a list that we use to keep you informed on the progress on the N40 and Dunkettle Interchange works.

Want to change how you receive these emails?

You can [update your preferences](#) or [unsubscribe from this list](#).

This email was sent to <<Email address>>

[why did I get this?](#) [unsubscribe from this list](#) [update subscription preferences](#)

N40/Dunkettle Team · Tunnel Management Building · Dunkettle · Glanmire, CO. CORK T45 E898 · Ireland